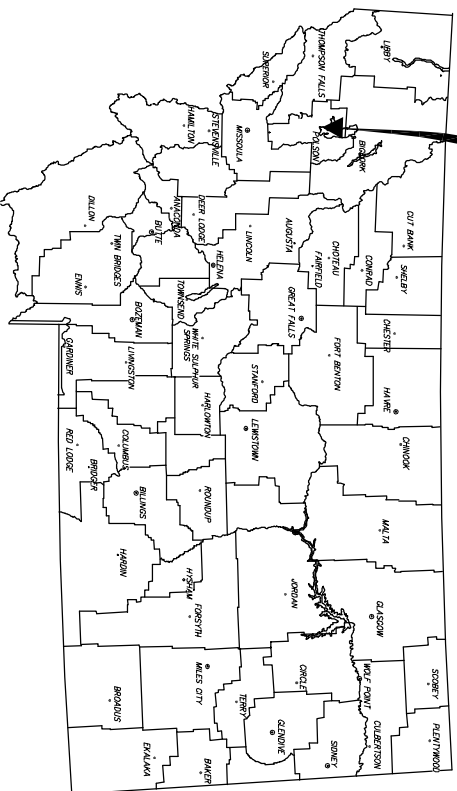


**PROJECT LOCATION
POLSON, MT.**



LOCATION MAP

SCALE: NTS



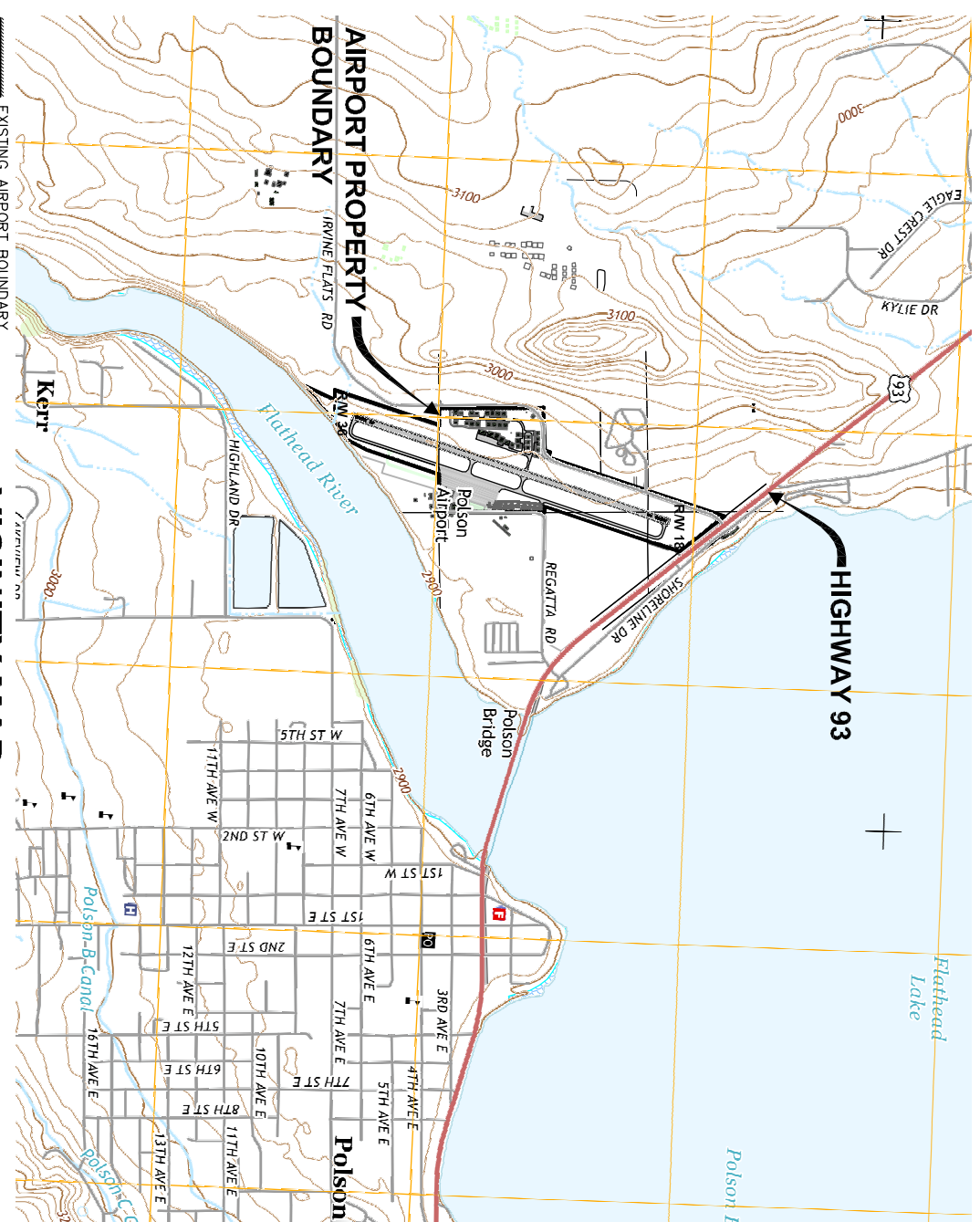
POLSON

AIRPORT LAYOUT PLAN

**LAKE COUNTY
A.I.P. 3-30-0061-005-2013
DRAFT (09/27/2016)**

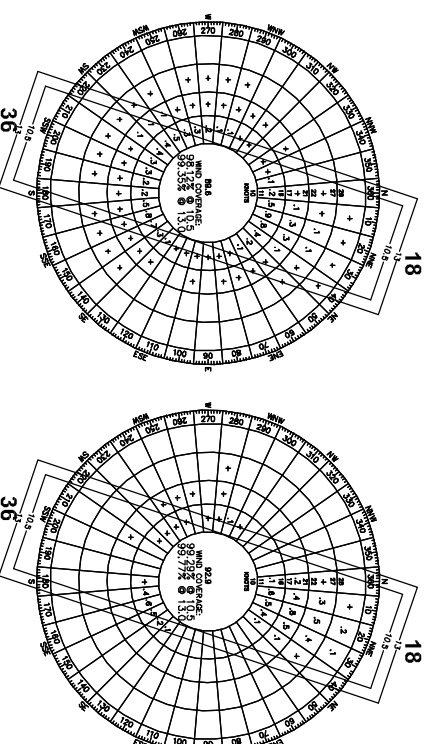
SHEET INDEX

COVER SHEET	SHEET NO.
AIRPORT LAYOUT PLAN	1
AERIAL IMAGE W/ ALP OVERLAY	2
AIRPORT AIRSPACE DRAWING	3
INNER PORTION OF THE APPROACH SURFACE DRAWING-RUNWAY 36	4
INNER PORTION OF THE APPROACH SURFACE DRAWING - RUNWAY 18	5A
INNER PORTION OF THE APPROACH SURFACE DRAWING - RUNWAY 18	5B
DEPARTURE SURFACE DRAWING	6
TERMINAL AREA DRAWING	7
ENLARGED TERMINAL AREA DRAWING	8
PROPERTY MAP EXHIBIT "A"	9



VICINITY MAP

SCALE: 1"=1000'



ALL-WEATHER

IFR

SOURCE: NATIONAL CLIMATIC DATA CENTER
ALL-WEATHER-85,192 OBSERVATIONS(2006-2015)
IFR - 5,895 OBSERVATIONS (2006-2015)
GLACIER PARK INTERNATIONAL AIRPORT, KALISPELL MONTANA

WIND ROSE - RW 18-36

NO.	DATE	REVISIONS	BY	APPRV

A.I.P. APPROVALS

LAKE COUNTY

APPROVED BY: _____ DATE: _____
ANN BROWER, CHAIRPERSON
LAKE COUNTY COMMISSION

APPROVED BY: _____ DATE: _____
MARK SHRIVES, CITY MANAGER
CITY OF POLSON

PLANS PREPARED BY



APPROVED BY: _____ DATE: _____
JEFF WALLA, PE